

Remote Sensing, Development, Platforms and Types

Remote sensing is the science of obtaining information about an object or phenomenon without making physical contact with it. It involves the use of various sensors and platforms to collect and analyze data about the Earth's surface, atmosphere, and beyond.



Dr. Jagdish Chand
Asst. Prof, Geography
Govt. College Sangrah



History and Development of Remote Sensing

1

Early Beginnings

Remote sensing has its origins in the late 19th century, with the first aerial photographs taken from hot air balloons and kites. This laid the groundwork for the field's future development.

2

World War II Advancements

During World War II, remote sensing techniques were rapidly advanced for military applications, including aerial reconnaissance and surveillance. This paved the way for civilian uses after the war.

3

Satellite Era

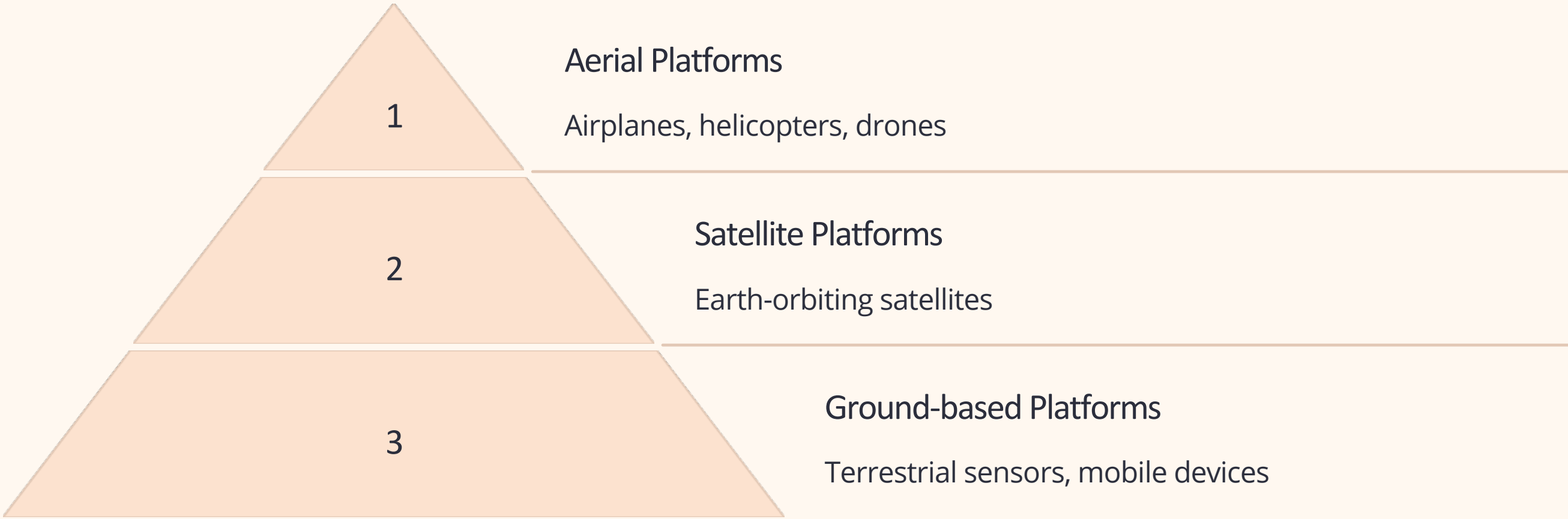
The launch of the first Earth-orbiting satellite, Sputnik 1, in 1957 ushered in the satellite-based remote sensing era. Subsequent decades saw the development of increasingly sophisticated satellite platforms and sensors.

4

Technological Innovations

Advancements in areas like computer processing, digital imagery, and sensor technologies have continuously expanded the capabilities and applications of remote sensing over time.

Remote Sensing Platforms




Remote sensing relies on a variety of platforms to collect data from the Earth's surface and atmosphere. Aerial platforms such as airplanes, helicopters, and drones provide close-range imaging, while satellite platforms offer a broader, global perspective. Ground-based sensors and mobile devices also play a crucial role in remote sensing data collection.

Aerial Remote Sensing



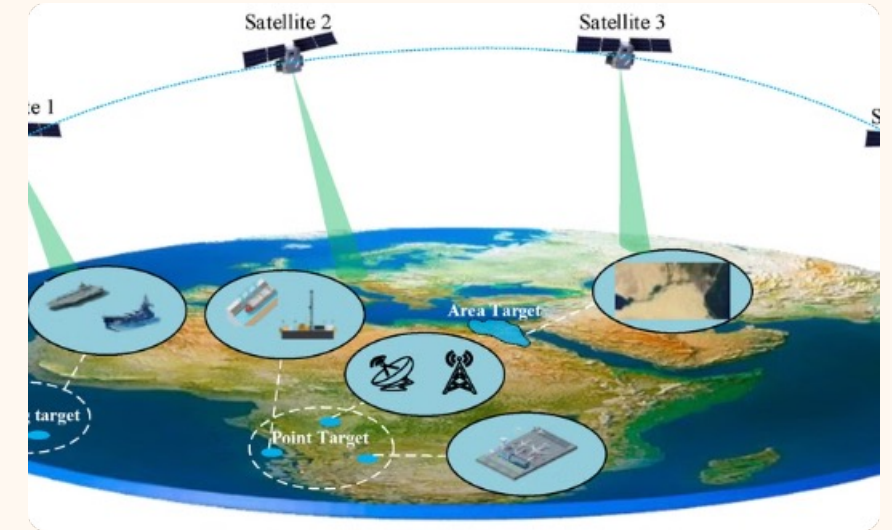
Aerial Platforms

Aerial remote sensing platforms like aircraft and drones provide a bird's-eye view, capturing high-resolution imagery of large areas with stunning detail and perspective.



Specialized Sensors

Aerial platforms can carry a variety of specialized sensors like multispectral, hyperspectral, and thermal imaging cameras to capture data beyond the visible spectrum.




Systematic Coverage

Aerial remote sensing allows for systematic, grid-like coverage of large areas, enabling comprehensive data collection and mapping applications.

Satellite Remote Sensing

Satellite remote sensing employs advanced spacecraft that orbit the Earth, continuously capturing high-resolution imagery and data from above. These satellites can monitor a wide range of phenomena, from weather patterns to land use changes, providing crucial information for environmental monitoring and natural resource management.

Satellite platforms offer the advantage of extensive geographic coverage and the ability to revisit locations on a regular basis, enabling the analysis of dynamic processes over time. The data collected by these sophisticated orbital sensors is invaluable for a variety of scientific and practical applications.

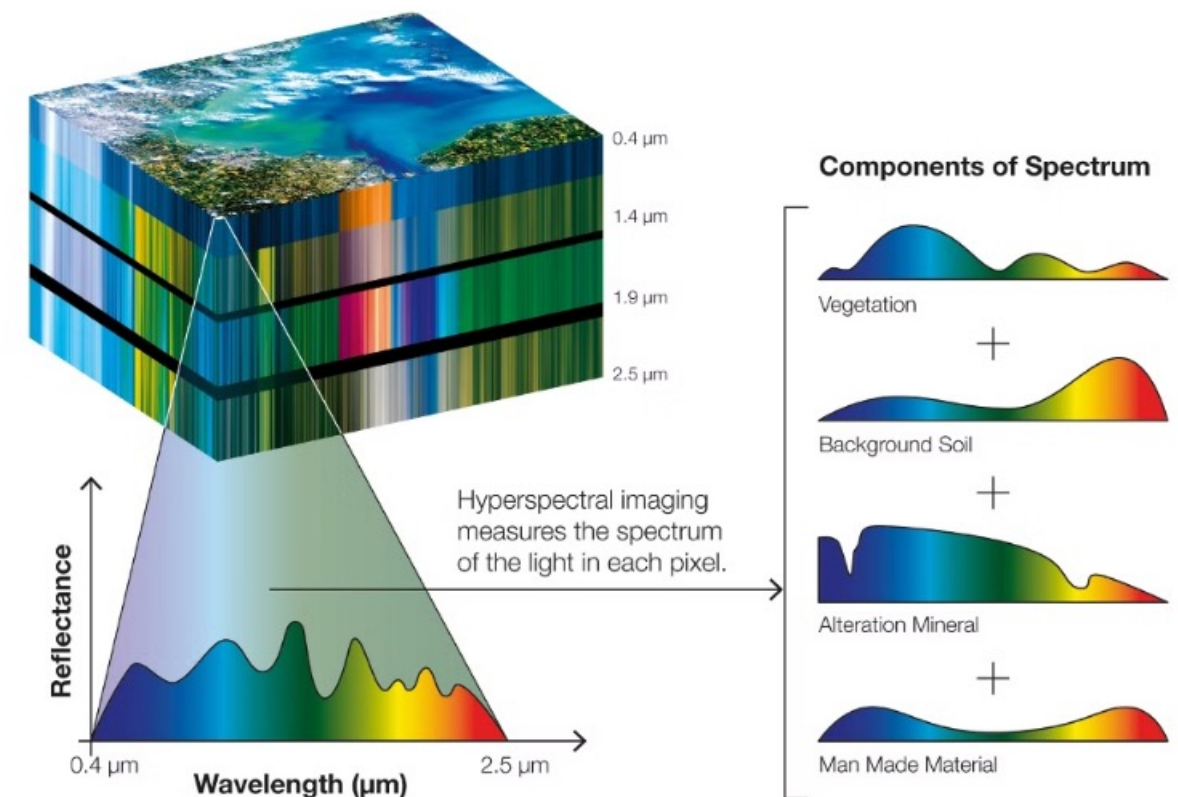


Hyperspectral Remote Sensing

Hyperspectral remote sensing captures detailed spectral information across a wide range of the electromagnetic spectrum. It can identify specific materials and detect subtle changes in the environment that are invisible to the human eye.

Hyperspectral sensors collect hundreds or thousands of narrow spectral bands, enabling advanced analysis and classification of the sensed objects or terrain. This technology has applications in fields like agriculture, geology, and environmental monitoring.

Hyperspectral Imaging Technology



Applications of Remote Sensing

Environmental Monitoring

Remote sensing data is used to track changes in land use, vegetation health, water quality, and natural disasters, enabling effective environmental management and conservation efforts.

Urban Planning

Satellite and aerial imagery provide urban planners with valuable insights into population growth, infrastructure development, and land use patterns to guide sustainable city development.

Agriculture and Forestry

Remote sensing data helps farmers and foresters monitor crop health, detect pest infestations, and optimize resource management, boosting productivity and minimizing environmental impact.

Disaster Response

Rapid image acquisition and analysis from remote sensing platforms can provide critical information to first responders during natural disasters, enabling faster and more effective emergency relief efforts.

Future Trends in Remote Sensing



Satellite Advances

Continued improvements in satellite technology, including higher resolution, faster revisit times, and expanded spectral capabilities will drive new applications of remote sensing.



Drone Proliferation

The growing commercial and consumer use of drones equipped with remote sensing payloads will enable more frequent, flexible, and cost-effective data collection.



AI and Analytics

Advancements in artificial intelligence and big data analytics will unlock new insights from remote sensing data, automating analysis and pattern recognition.


Future Trends in Remote Sensing

As technology continues to evolve, the field of remote sensing is poised to undergo numerous transformations. Advancements in sensor technology, satellite capabilities, and data processing algorithms will drive the development of more sophisticated remote sensing solutions. Emerging trends include the integration of artificial intelligence and machine learning, the increased use of unmanned aerial vehicles (UAVs), and the expansion of hyperspectral imaging for applications such as precision agriculture and environmental monitoring.

Remote Sensing Platforms

Remote sensing platforms are the various devices and systems used to acquire data from the Earth's surface and atmosphere. These include **aerial platforms** such as airplanes, helicopters, and drones as well as **satellite platforms** orbiting the planet.

Satellite platforms offer a global perspective, monitoring large areas consistently over time, while aerial platforms provide higher spatial resolution for more detailed data collection. The choice of platform depends on the specific needs and goals of the remote sensing application.





Hyperspectral Remote Sensing

Hyperspectral remote sensing involves the use of advanced imaging sensors that capture detailed spectral information across a wide range of the electromagnetic spectrum. This technology allows for highly precise identification and classification of surface materials, vegetation, and other features. Hyperspectral data provides a wealth of information that can be utilized in applications such as **environmental monitoring**, **mineral exploration**, and **precision agriculture**.

Hyperspectral Remote Sensing

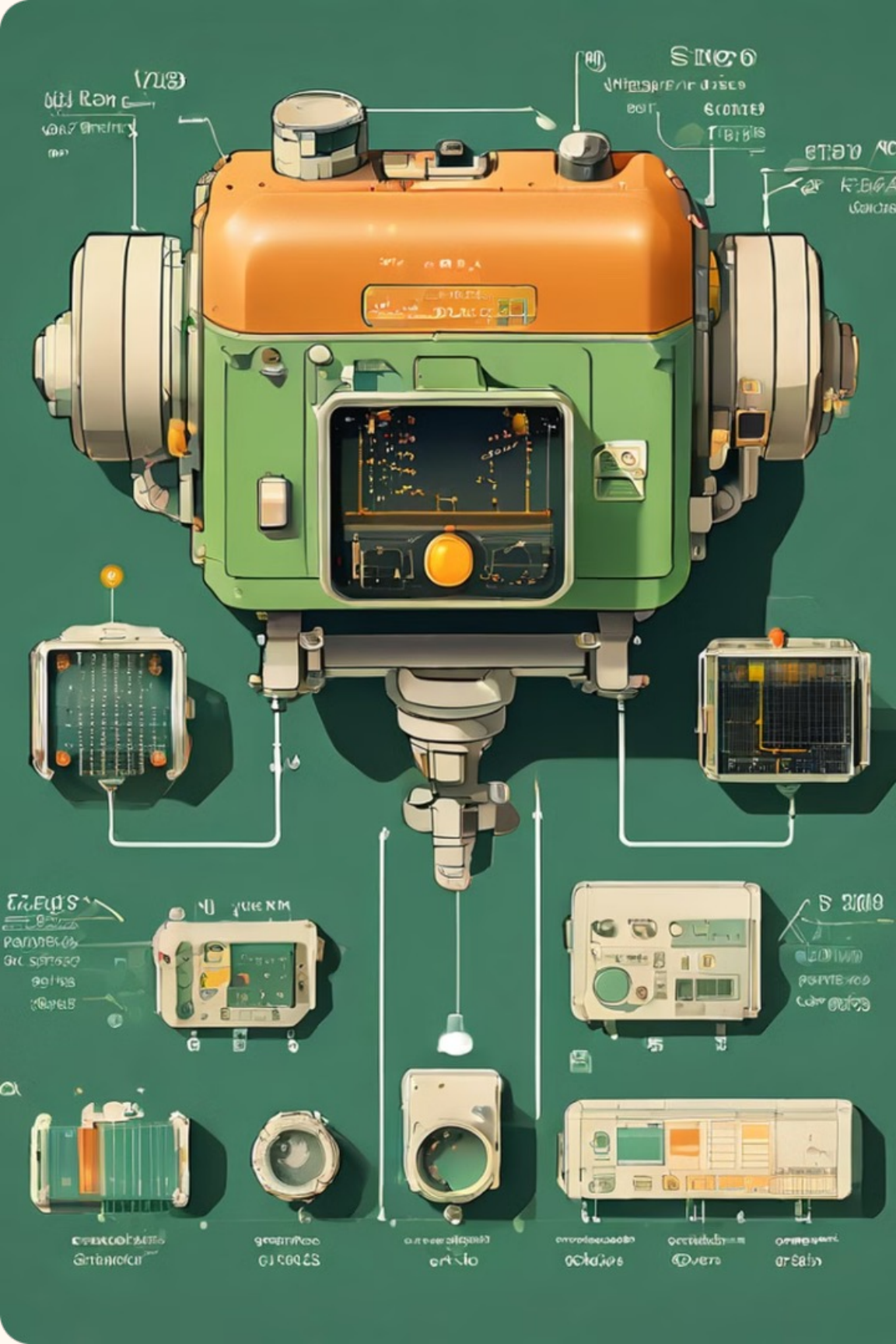
Hyperspectral remote sensing involves capturing detailed spectral information across a wide range of the electromagnetic spectrum. This advanced technology uses specialized sensors to measure the unique spectral signatures of different materials, enabling more precise identification and classification of land cover, vegetation, and other features.

Unlike multispectral sensors that capture only a few broad spectral bands, hyperspectral sensors can measure hundreds of narrow, contiguous bands. This wealth of spectral data allows for more accurate detection and mapping of subtle differences in surface composition, which is valuable for applications such as mineral exploration, precision agriculture, and environmental monitoring.

Hyperspectral Remote Sensing

Hyperspectral remote sensing is an advanced form of imaging that captures detailed spectral information across a wide range of the electromagnetic spectrum. Unlike traditional multispectral sensors, hyperspectral sensors can detect hundreds of narrow spectral bands, providing a wealth of data for in-depth analysis and identification of materials and objects on the Earth's surface.

Hyperspectral data allows for precise mapping and classification of land cover, vegetation, minerals, and other environmental features with unparalleled accuracy. This technology has applications in fields like agriculture, geology, environmental monitoring, and defense and security.





Hyperspectral Remote Sensing

Hyperspectral remote sensing involves the use of advanced imaging spectrometers to capture detailed spectral data across a wide range of the electromagnetic spectrum. This enables the identification and classification of materials based on their unique spectral signatures. Hyperspectral sensors can detect subtle differences in vegetation, soil, water, and other features that are invisible to the human eye or conventional imaging systems.



Future Trends in Remote Sensing

As technology continues to evolve, the future of remote sensing holds exciting possibilities. Advances in sensor technology, data processing, and artificial intelligence will enable more sophisticated and accurate data collection and analysis. Emerging trends include the increased use of drones, hyperspectral imaging, and the integration of remote sensing with other geospatial technologies.



Hyperspectral Remote Sensing

Hyperspectral remote sensing is an advanced technique that captures highly detailed spectral information about the Earth's surface. Using specialized sensors, it collects hundreds of narrow spectral bands, providing a rich understanding of the chemical composition and properties of materials. This technology enables detailed mapping and analysis of vegetation, minerals, and other environmental features.

Hyperspectral Remote Sensing

Hyperspectral remote sensing is an advanced technique that captures detailed spectral information about the Earth's surface. Unlike traditional multispectral sensors, hyperspectral instruments collect data across hundreds of narrow, contiguous spectral bands, providing a high-resolution **spectral signature** for each pixel. This enables the identification and analysis of specific materials, minerals, and vegetation with unprecedented accuracy.

The wealth of spectral information gathered by hyperspectral sensors facilitates applications such as **precision agriculture, mineral exploration, environmental monitoring,** and **urban planning.** By detecting subtle variations in the reflectance and absorption of light, hyperspectral remote sensing opens up new possibilities for detailed mapping and analysis of the Earth's complex and dynamic surface features.



Future Trends in Remote Sensing

The future of remote sensing holds exciting developments, with advancements in sensor technologies, data processing, and analytical capabilities. **Increased spatial and spectral resolutions** will enable more detailed and accurate mapping of the Earth's surface. [Satellite constellations](#) and **drone swarms** will provide unprecedented temporal coverage and real-time monitoring. *Machine learning and deep learning algorithms* will revolutionize the automated analysis of remote sensing data, leading to faster insights and decision-making.

Emerging **hyperspectral sensors** and **lidar** technologies will unlock new applications in areas like [land cover mapping](#), [precision agriculture](#), and [urban planning](#). The integration of remote sensing with **internet of things** and **cloud computing** will enable real-time, scalable data processing and decision support systems.





Future Trends in Remote Sensing

As technology continues to advance, remote sensing is poised to undergo exciting transformations. Emerging trends include the increased use of **drones** and **unmanned aerial vehicles** for high-resolution imagery, as well as the development of **hyperspectral sensors** that can detect more detailed spectral information. Additionally, the integration of **machine learning** and **artificial intelligence** will enable more sophisticated data analysis and interpretation.



Future Trends in Remote Sensing

As technology continues to advance, the future of remote sensing holds exciting possibilities. Experts anticipate the development of more sophisticated satellite and airborne platforms, capable of capturing high-resolution imagery and hyperspectral data with greater precision and frequency. **Advancements in sensor technology, data processing, and artificial intelligence** are expected to unlock new applications and insights across various domains, from environmental monitoring to urban planning.



Future Trends in Remote Sensing

As technology advances, the field of remote sensing is poised to experience exciting new developments. Experts predict the increased use of **autonomous drones** and **nano-satellites** for more affordable, agile data collection. [Hyperspectral imaging](#) is also expected to gain traction, allowing for more detailed analysis of the Earth's surface and resources. Additionally, the integration of **artificial intelligence** and **machine learning** algorithms will revolutionize data processing and interpretation, leading to faster and more accurate insights.



Future Trends in Remote Sensing

As remote sensing technology continues to advance, several exciting future trends are emerging. Hyperspectral and thermal imaging are expected to become more widespread, providing deeper insights into the environment. Nano-satellites and **drones** will likely play a growing role in data collection, increasing accessibility and flexibility. [Machine learning](#) and **artificial intelligence** will enhance data processing and analysis capabilities, unlocking new applications.

Hyperspectral Remote Sensing

Hyperspectral remote sensing is an advanced technique that captures detailed spectral information from the earth's surface. It utilizes specialized sensors to collect hundreds of narrow spectral bands, enabling the identification and analysis of specific materials and features with high precision. This technology is particularly valuable in applications such as mineral exploration, vegetation monitoring, and environmental assessment.



Challenges and Limitations of Remote Sensing

Remote sensing technology faces several challenges, including data accuracy, cloud cover, and sensor limitations. Atmospheric conditions can distort the data, and sensor resolution may limit the level of detail captured. Additionally, the high cost of satellite and aerial platforms can be a barrier to widespread adoption.



Future Trends in Remote Sensing

As technology continues to advance, the field of remote sensing is poised to undergo significant transformations. Experts foresee the increasing integration of artificial intelligence and machine learning, enabling more automated and efficient data analysis. Additionally, the development of smaller and more affordable sensors, as well as the proliferation of unmanned aerial vehicles (UAVs), will expand the accessibility and applications of remote sensing technologies. Geospatial data fusion, combining information from multiple sources, is expected to provide unprecedented insights, driving innovative solutions in areas such as environmental monitoring, urban planning, and disaster response.